


CORRAQUIL LOCK

WATER BASED RECREATION

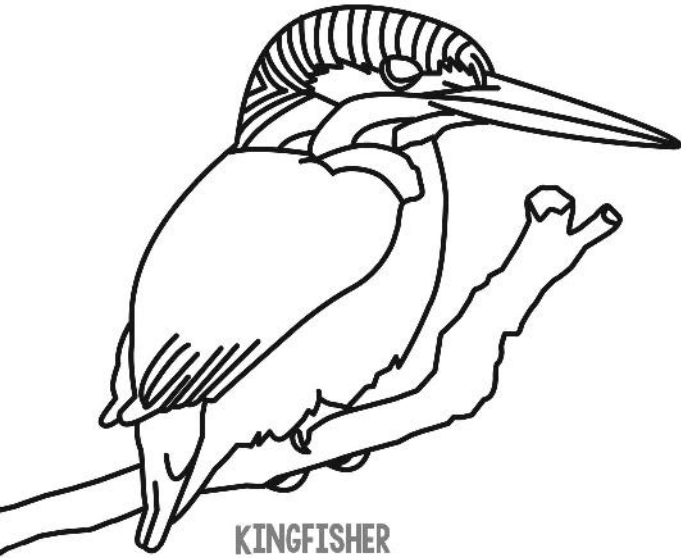
FLOATING MOORINGS

SHANNON ERNE WATERWAY




# SHANNON ERNE

## WORD SEARCH



KINGFISHER



OTTER

<b>RESTORATION</b>	RESTORATION OF THE SHANNON ERNE WATERWAY (FORMERLY KNOWN AS THE BALLINAMORE TO BALLYCONNELL CANAL) STARTED IN 1990, WITH THE OFFICIAL RE-OPENING IN 1994
<b>KINGFISHER</b>	EU PROTECTED BIRD SPECIES LIVING NEAR THE SHANNON ERNE, WITH THE KINGFISHER CYCLE TRAIL STARTING IN BALLINAMORE
<b>BLUEWAY</b>	INCLUDES WATER TRAILS FOR RECREATIONAL LEISURE ACTIVITIES SUCH AS PADDLING, CANOEING, AS WELL AS WALKING AND CYCLING ROUTES.
<b>CANAL</b>	THE SHANNON ERNE WATERWAY COMPRISES ARTIFICIAL CANALS, CANALISED SECTIONS OF RIVER AND LAKES
<b>REEDS</b>	REEDS PLAY AN IMPORTANT ROLE PROVIDING SHELTER FOR SMALL ANIMALS AND FISH AS WELL AS NESTING AREAS FOR BIRDS
<b>OTTER</b>	ONE OF IRELAND'S MOST FAMOUS MAMMALS DATING FROM THE LAST ICE AGE, OTTERS ARE EXTREMELY WELL ADAPTED TO WATER LIFE AND EXCELLENT SWIMMERS
<b>WOODLAND</b>	WET WILLOW-ALDER-ASH WOODLANDS WERE RECORDED FREQUENTLY ALONG THE SHANNON ERNE AND ARE CONSIDERED ECOLOGICALLY SENSITIVE AREAS
<b>BATS</b>	BATS ARE NOCTURNAL MAMMALS THAT USE A FORM OF SONAR TO FLY AND FIND FOOD
<b>WOODFORD</b>	THE WOODFORD RIVER FORMS PART OF THE OVERALL SHANNON ERNE WATERWAY.
<b>SIXTEEN</b>	THERE ARE 16 LOCKS ALONG THE SHANNON ERNE SYSTEM
<b>SCUR</b>	LOUGH SCUR IS A LAKE ON THE SHANNON ERNE SYSTEM WITH SEVERAL PROTECTED FEATURES LIKE CASTLE JOHN, CRANNÓGS AND THE CAUSEWAY ONTO RUSHEEN ISLAND



LESSER  
HORSESHOE  
BAT

V	S	S	I	X	T	E	E	N	M	Z
P	K	I	N	G	F	I	S	H	E	R
R	C	R	T	P	S	Q	B	G	O	B
Q	A	E	E	S	E	V	A	T	E	L
K	N	R	E	E	G	L	T	A	S	U
X	A	D	T	N	D	E	S	A	C	E
O	L	K	R	T	R	S	A	B	U	W
W	W	O	O	D	L	A	N	D	R	A
Q	N	C	H	E	M	Q	W	U	P	Y
R	E	S	T	O	R	A	T	I	O	N
N	L	W	W	O	O	D	F	O	R	D